WAAS CH 61203 W14A	APP CRS 136°	Rwy ldg 5489 TDZE 2413 Apt Elev 2413

RNAV (GPS) RWY 14
JIM KELLY FLD (LXN)

RNP APCH.

Circling NA to Rwys 1 and 19.

MISSED APPROACH: Climb to 4600 direct TEPTY and hold.

AWOS-3	DENVER CENTER	UNICOM
121.025	132.7 226.675	123.0 (CTAF) L

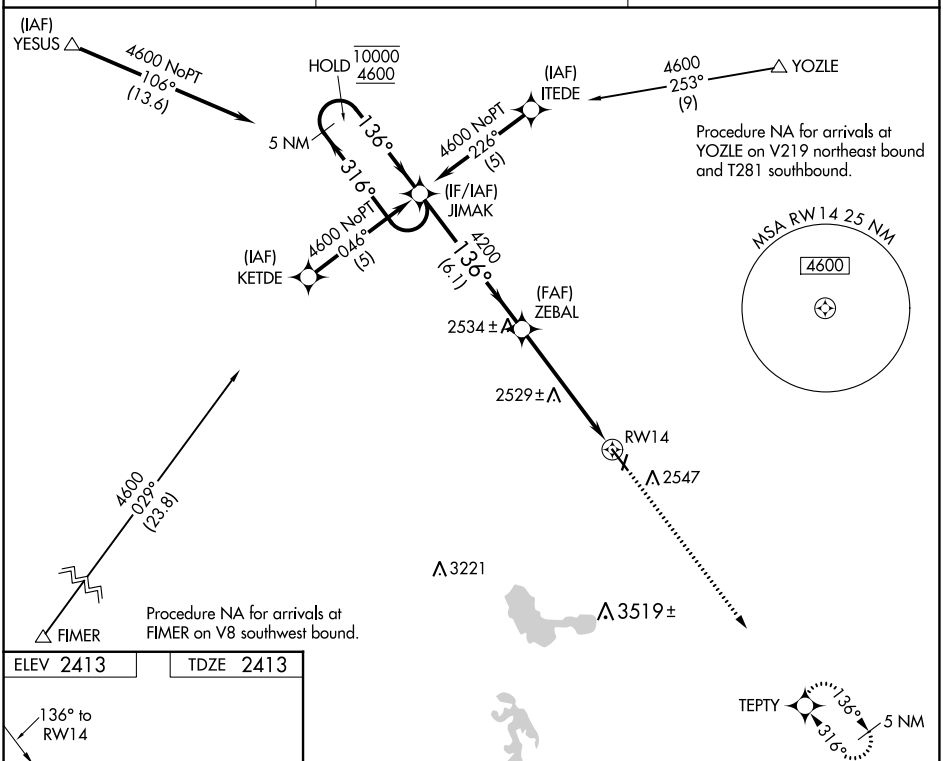

ELEV 2413 TDZE 2413

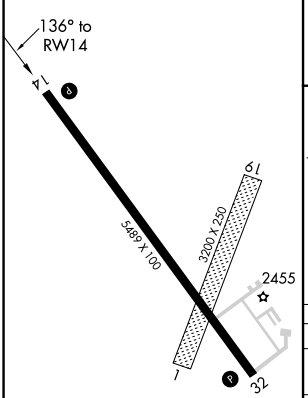

REIL Rwys 14 and 32 L
MIRL Rwy 14-32 L

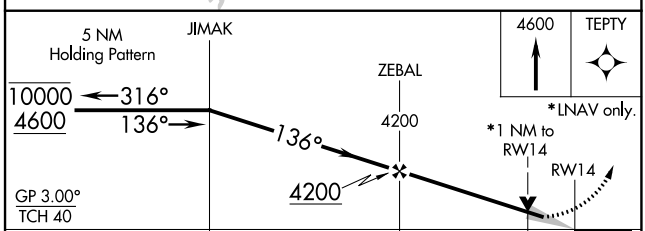

CATEGORY	A	B	C	D
LPV DA	2663-1 250 (300-1)			
LNAV MDA	2780-1 367 (400-1)			2780-1¼ 367 (400-1¼)
C CIRCLING	2860-1 447 (500-1)	2940-1 527 (600-1)	2940-1½ 527 (600-1½)	2980-2 567 (600-2)

NC-2, 21 MAR 2024 to 18 APR 2024
NC-2, 21 MAR 2024 to 18 APR 2024