WAAS CH 82207 W33A	APP CRS 335°	Rwy ldg 8301 TDZE 143 Apt Elev 143

RNAV (GPS) Y RWY 33L
BALTIMORE/WASHINGTON INTL THURGOOD MARSHALL (BWI)

RNP APCH-GPS.

For uncompensated Baro-VNAV systems, LNAV/VNAV NA below -12°C or above 54°C.

MALSR

MISSED APPROACH: Climb to 3000 direct BMORE and hold.

D-ATIS	POTOMAC APP CON		BALTIMORE TOWER	GND CON	CLNC DEL
115.1 127.8	119.0 282.275 (020°-100°) 119.7 290.475 (131°-180°) 124.55 317.425 (101°-130°) 128.7 307.9 (181°-019°)		119.4 257.8	121.9	118.05

CPDLC

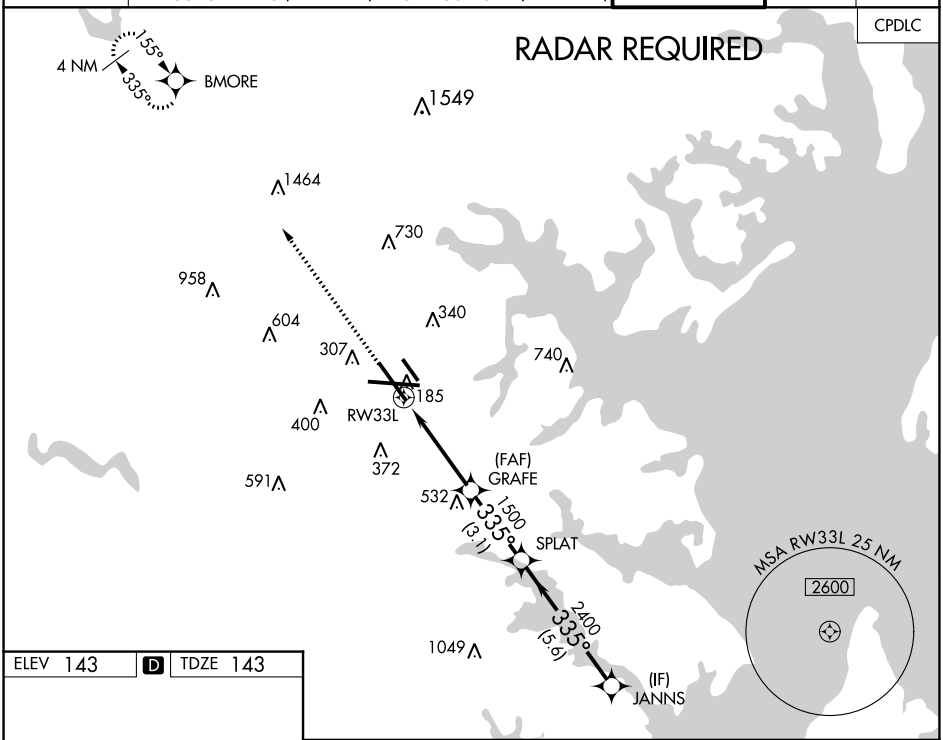

ELEV 143 | D | TDZE 143

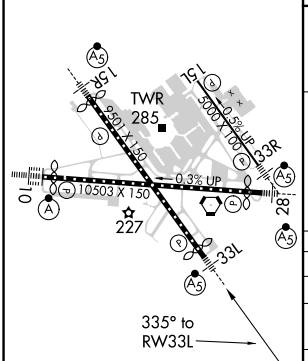

TDZ/CL Rwys 10 and 33L
REIL Rwys 15L and 33R
HIRL all Rwys

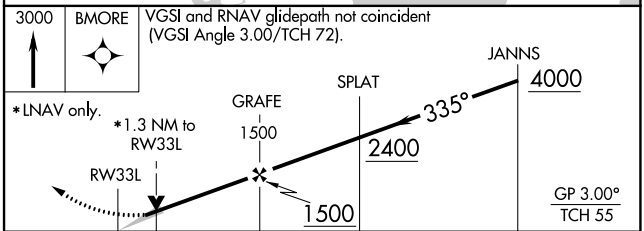

CATEGORY	A	B	C	D
LPV DA	343/18 200 (200-½)			
LNAV/VNAV DA	432/24 289 (300-½)			
LNAV MDA	600/24 457 (500-½)		600/50 457 (500-1)	
C CIRCLING	640-1 497 (500-1)	660-1 517 (600-1)	700-1½ 557 (600-1½)	880-2¼ 737 (800-2¼)

NE-3, 21 MAR 2024 to 18 APR 2024